







KILOMETER KILOMETERS		STAGE 1				44 km/h	42 km/h	40 km/h
Zu fahren To be run	Gefahren Run							
LANDKREIS SANKT WENDEL								
			SANKT WENDEL	<i>Neutralisierter start / Neutralised start</i>		12:20	12:20	12:20
			Oberlinxweiler					
			Niederlinxweiler					
179	0		SANKT WENDEL	<i>Scharfer start / Real start</i>		12:35	12:35	12:35
LANDKREIS NEUNKIRCHEN								
177.3	1.7	B41	OTTWEILER B41-L124			12:37	12:37	12:37
172.6	6.4	L124	NEUNKIRCHEN			12:44	12:44	12:45
169.8	9.2		Crossing L124-L287			12:48	12:48	12:49
168.4	10.6	L287	Crossing L287-L121			12:49	12:50	12:51
167.6	11.4	L121	Hangard L121-L290			12:50	12:51	12:52
160.5	18.5	L290	Lautenbach L290-L289 (OTTWEILER)			13:00	13:01	13:03
157.8	21.2	L289	Fürth (OTTWEILER)			13:04	13:05	13:07
LANDKREIS SANKT WENDEL								
156.4	22.6	L121	Crossing L121-B420			13:06	13:07	13:09
156	23	B420	Dörrenbach			13:06	13:08	13:09
152.3	26.7		Saal			13:11	13:13	13:15
150.8	28.2		Marth			13:13	13:15	13:17
149.8	29.2		Crossing B420-L122			13:15	13:17	13:19
147.9	31.1	L122	Osterbrücken			13:17	13:19	13:22
145.4	33.6		Haupersweiler (FREISEN)			13:21	13:23	13:25
144.3	34.7		WASTE ZONE			13:22	13:24	13:27
144	35		Oberkirchen L122-L133 (FREISEN)			13:23	13:25	13:27
136.6	42.4	L133	FREISEN L133-L315			13:33	13:35	13:38
133.3	45.7	L315	Eitzweiler (FREISEN)			13:37	13:40	13:43
132.5	46.5		Asweiler (FREISEN)			13:38	13:41	13:45
131	48		Crossing L315-B41			13:40	13:43	13:47
130.3	48.7	B41	Wolfersweiler			13:41	13:44	13:48
126.7	52.3		NOHFELDEN			13:46	13:50	13:53
124.6	54.4		Türkismühle B41-L325			13:49	13:53	13:57
118.7	60.3	L325	Eckelhausen			13:57	14:01	14:05
117.4	61.6		Bosen			13:59	14:03	14:07
114.8	64.2		Neunkirchen-Nahe L325-L135			14:02	14:07	14:11
112.9	66.1	L135	Selbach			14:05	14:09	14:14
111	68		WASTE ZONE			14:08	14:12	14:17
107.7	71.3		THELEY			14:12	14:17	14:22
102.1	76.9	L145	Hasborn-Dautweiler L145-L323 (THOLEY)			14:20	14:25	14:30
99.3	79.7	L323	Überroth-Niederhofen (THOLEY)			14:24	14:29	14:34
LANDKREIS MERZIG-WADERN								
94.8	84.2		Altland (WADERN)			14:30	14:35	14:41
92.1	86.9		Lockweiler L323-L151 (WADERN)			14:33	14:39	14:45
84.2	94.8	L151	L151-OV			14:44	14:50	14:57
83.3	95.7		WEISKIRCHEN OV-L157			14:45	14:52	14:58
80.4	98.6	L157	Rappweiler (WEISKIRCHEN)			14:49	14:56	15:03
78.1	100.9		Mitlosheim (LOSHEIM AM SEE)			14:52	14:59	15:06
77	102		WASTE ZONE			14:54	15:01	15:08
75.3	103.7		Crossing L157-OV			14:56	15:03	15:11
70.5	108.5		Crossing OVL373			15:03	15:10	15:18
69.9	109.1	L373	WALDHÖLZBACH			15:04	15:11	15:19
68.2	110.8		Scheiden (LOSHEIM AM SEE)			15:06	15:13	15:21

64.8	114.2		Bergen (LOSHEIM AM SEE)		15:11	15:18	15:26
63.4	115.6		Crossing VC-B268		15:13	15:20	15:28
62.5	116.5	B268	Crossing B268-L374		15:14	15:21	15:30
62.3	116.7	L374	Britten (LOSHEIM AM SEE)		15:14	15:22	15:30
55.8	123.2	L375	Crossing L375-L158		15:23	15:31	15:40
54.8	124.2	L158	METTLACH		15:24	15:32	15:41
52.5	126.5	B51	Crossing B51-L176		15:27	15:36	15:45
49.1	129.9	L176	ORSCHOLZ		15:32	15:40	15:50
46.8	132.2	L177	Orscholz		15:35	15:44	15:53
42.3	136.7	L383	Nohn		15:41	15:50	16:00
40.2	138.8		Crossing L383-L384		15:44	15:53	16:03
37.1	141.9	L384	Bethingen		15:48	15:58	16:08
35.2	143.8		Crossing L384-L170		15:51	16:00	16:11
31.4	147.6	L170	MERZIG		15:56	16:06	16:16
29.8	149.2		Weiler		15:58	16:08	16:19
27.8	151.2		Schwemlingen L170-L175		16:01	16:11	16:22
26.6	152.4	L175	WASTE ZONE		16:03	16:13	16:24
25.7	153.3		Besseringen		16:04	16:14	16:25
20.4	158.6		Final circuit entrance		16:11	16:22	16:33
19.2	159.8		MERZIG (1ST CROSSING OF THE FINISH LINE)		16:13	16:23	16:35
16.5	162.5		ELLERBERG		16:17	16:27	16:39
9.6	169.4		MERZIG (2 nd crossing of the finish line)		16:25	16:35	16:46
6.9	172.1	K68	ELLERBERG		16:30	16:41	16:53
0	179		MERZIG		16:39	16:51	17:03