












KILOMETER KILOMETERS		STAGE 1							
Zu fahren To be run	Gefahren Run						45 km/h	43 km/h	41 km/h
BAYERN									
SCHWEINFURT									
		BRÜCKEN STRASSE	SCHWEINFURT	Neutralisierter Start / Neutralised start			12:35	12:35	12:35
LANDKREIS SCHWEINFURT									
			Railroads crossing: No longer in use				12:41	12:40	12:40
176.3	0	SW3	SCHWEINFURT	Scharfer Start / Real start 			12:45	12:45	12:45
174.2	2.1		Grafenrheinfeld				12:48	12:48	12:48
167.6	8.7		Werneck				12:57	12:57	12:58
163.9	12.4	SW15	Crossing SW15-B19				13:01	13:02	13:03
160.8	15.5	B19	Essleben				13:06	13:07	13:08
LANDKREIS WÜRZBURG									
158.5	17.8		Rieden				13:09	13:10	13:11
156	20.3		Hausen Bei Würzburg				13:12	13:13	13:15
152.1	24.2		Gramschatz				13:17	13:19	13:20
MAIN-SPESSART-KREIS									
144.2	32.1		Retzstadt				13:28	13:30	13:32
139.1	37.2		Retzbach (ZELLINGEN)				13:35	13:37	13:39
138.3	38		Crossing VC-ST2437				13:36	13:38	13:40
136.8	39.5	ST2437	Crossing ST2437-ST2300				13:38	13:40	13:43
136	40.3	ST2300	Crossing ST2300-VC				13:39	13:41	13:44
LANDKREIS WÜRZBURG									
133.2	43.1		Leinach				13:42	13:45	13:48
130.7	45.6		WASTE ZONE 1				13:46	13:48	13:52
125.6	50.7		Greussenheim				13:53	13:56	13:59
122.1	54.2	B8	Uettingen				13:57	14:01	14:04
117.7	58.6		Helmstadt				14:03	14:07	14:11
111.9	64.4		Unteraltertheim (ALTERTHEIM)				14:11	14:15	14:19
110.5	65.8		Steinbach (ALTERTHEIM)				14:13	14:17	14:21
BADEN-WÜRTTEMBERG									
MAIN-TAUBER-KREIS									
108.5	67.8		Wenkheim				14:15	14:19	14:24
105.6	70.7		Werbachhausen				14:19	14:24	14:28
102.6	73.7		Werbach				14:23	14:28	14:33
102.2	74.1		Crossing VC-L506				14:24	14:28	14:33
99.8	76.5		Impfingen				14:27	14:32	14:37
97.7	78.6	L506	Crossing L506-VC				14:30	14:35	14:40
97.2	79.1		Crossing-PESTALOZZIALLEE				14:30	14:35	14:41
96.1	80.2		TAUBERBISCHOFSHHEIM				14:32	14:37	14:42
91.6	84.7		Dittwar				14:38	14:43	14:49
91.1	85.2	L578	WASTE ZONE 2				14:38	14:44	14:50
87.2	89.1		Heckfeld (LAUDA-KÖNIGSHOFEN)				14:44	14:49	14:55
83.9	92.4		Kupprichhausen (BOXBERG)				14:48	14:54	15:0
82	94.3		KUPPRICHHAUSEN				14:51	14:57	15:03
80.1	96.2		Uiffingen (BOXBERG)				14:53	14:59	15:06
76.6	99.7		Angeltürn (BOXBERG)				14:58	15:04	15:11
73	103.3		Schillingstadt (AHORN)				15:03	15:09	15:16
NECKAR-ODENWALD-KREIS									
69	107.3		Oberwittstadt (RAVENSTEIN)				15:08	15:15	15:22
65.5	110.8		Hüngheim (RAVENSTEIN)				15:13	15:20	15:27
63.8	112.5	K3955	Merchingen (RAVENSTEIN)				15:15	15:22	15:30

HOHENLOHEKREIS							
59.7	116.6		Oberkessach (SCHÖNTAL)		15:20	15:28	15:36
57	119.3		Rossach (SCHÖNTAL)		15:24	15:31	15:39
53	123.3		Berlichingen (SCHÖNTAL)		15:29	15:37	15:45
LANDKREIS HEILBRONN							
50.1	126.2	K2020	Jagsthausen		15:33	15:41	15:50
46	130.3		Neuzweiflingen		15:39	15:47	15:56
39.1	137.2		Kochersteinsfeld (HARDTHAUSEN AM KOCHER)		15:48	15:56	16:06
36.8	139.5	L1045	WASTE ZONE 3		15:51	16:00	16:09
35.7	140.6		Brettach (LANGENBRETTACH)		15:52	16:01	16:11
32.7	143.6		Cleversulzbach (NEUENSTADT AM KOCHER)		15:56	16:05	16:15
25.3	151		EBERSTADT		16:06	16:16	16:26
HEILBRONN							
17.5	158.8		HEILBRONN		16:17	16:27	16:37
15.1	161.2		Railroads crossing		16:20	16:30	16:41
12.1	164.2		JÄGERHAUS		16:24	16:34	16:45
11.3	165	K9550	WASTE ZONE 4		16:25	16:35	16:46
9.4	166.9		Donnbronn (UNTERGRUPPENBACH)		16:28	16:38	16:49
7.8	168.5	L1111	DONNBRONN		16:30	16:40	16:52
0	176.3		HEILBRONN		16:40	16:51	17:03