








KILOMETER KILOMETERS		STAGE 2					
Zu fahren To be run	Gefahren Run			44 km/h	42 km/h	40 km/h	
HEILBRONN							
KIRCHBRUNNENSTRASSE		HEILBRONN	Neutralisierter Start / Neutralised start		12:20	12:20	12:20
			Neckarsulm				
LANDKREIS HEILBRONN							
174.6	0	NECKAR SULMER STRASSE	ERLENBACH	Scharfer Start / Real start	12:45	12:45	12:45
173.6	1	L1101	Crossing L1101-K2126		12:41	12:41	12:41
171.1	3.5	K2126	Crossing K2126-L1036		12:45	12:45	12:45
170.5	4.1	L1036	Crossing L1036-VC		12:46	12:46	12:46
170.2	4.4		Crossing VC-B39		12:46	12:46	12:47
167.4	7.2	B39	Ellhofen		12:50	12:50	12:51
165.3	9.3		Lehensteinsfeld		12:53	12:53	12:54
160.9	13.7		Oberheinriet (UNTERGRUPPENBACH)		12:59	13:00	13:01
160	14.6		Unterheinriet (UNTERGRUPPENBACH)		13:00	13:01	13:02
156.7	17.9		Vorhof (UNTERGRUPPENBACH)		13:04	13:05	13:07
151.1	23.5		LÖWENSTEIN		13:12	13:14	13:15
LANDKREIS SCHWÄBISCH HALL							
136.2	38.4		Hohenegarten (MAINHARDT)		13:32	13:35	13:38
135.8	38.8	K2584	Crossing K2584-B14		13:33	13:35	13:38
REMS-MURR-KREIS							
133.8	40.8	B14	Grosserlach		13:36	13:38	13:41
132	42.6		Liemersbach		13:38	13:41	13:44
131.3	43.3		WASTE ZONE 1		13:39	13:42	13:45
130.1	44.5		Erlach		13:41	13:43	13:47
126.7	47.9		Grab		13:45	13:48	13:52
125.3	49.3		Schönbronn		13:47	13:50	13:54
LANDKREIS SCHWÄBISCH HALL							
123.4	51.2		Marhördt		13:50	13:53	13:57
120.1	54.5	L1050	Obermühle		13:54	13:58	14:02
117.9	56.7		Oberrot		13:57	14:01	14:05
116.5	58.1		Hausen an der Rot		13:59	14:03	14:07
OSTALBKREIS							
106.5	68.1	K3331	Wildgarten		14:13	14:17	14:22
104.9	69.7	B298	Gschwend		14:15	14:20	14:25
101.7	72.9	L1080	Rotenhar		14:19	14:24	14:29
LANDKREIS SCHWÄBISCH HALL							
93.6	81	B19	Heerberg (SULZBACH-LAUFEN)		14:30	14:36	14:41
OSTALBKREIS							
88	86.6		Untergröningen		14:38	14:44	14:50
83.7	90.9		OBERGRÖNINGEN		14:44	14:50	14:56
83.3	91.3		Obergröningen		14:44	14:50	14:57
81.2	93.4		Schechingen		14:47	14:53	15:00
80.1	94.5		WASTE ZONE 2		14:49	14:55	15:02
78.4	96.2		Leinweiler		14:51	14:57	15:04
74.5	100.1		Neubronn		14:56	15:03	15:10
71	103.6		Abtsgmünd		15:01	15:08	15:15
69.3	105.3		ABTSGMÜND		15:03	15:10	15:18
65.4	109.2		Waiblingen (AALEN)		15:09	15:16	15:24
64.3	110.3		Fachsenfeld (AALEN)		15:10	15:18	15:25
61.7	112.9		Dewangen (AALEN)		15:14	15:21	15:29

56.6	118		Reichenbach (AALEN)		15:21	15:28	15:37
54.4	120.2	K3239	Holzleuten (HEUCHLINGEN)		15:24	15:32	15:40
53.1	121.5		Heuchlingen (HEUCHLINGEN)		15:26	15:34	15:42
52.9	121.7		Crossing KÜFERSTRASSE-NEUE MÖGGLINGER STRASSE		15:26	15:34	15:42
49.1	125.5		Möggingen		15:31	15:39	15:48
46	128.6		Lautern		15:35	15:44	15:53
43.5	131.1	K3282	Lauterburg (ESSINGEN)		15:39	15:47	15:57
42.6	132		LAUTERBURG		15:40	15:49	15:58
41.1	133.5	L1165	WASTE ZONE 3		15:42	15:51	16:00
40	134.6		Bartholomä		15:43	15:52	16:02
32.5	142.1		Heubach		15:54	16:03	16:13
29.5	145.1		Buch		15:58	16:07	16:18
SCHWÄBISCH GMÜND							
23.4	151.2		Unterbettingen		16:06	16:16	16:27
21.9	152.7		Entrance final circuit		16:08	16:18	16:29
19.3	155.3		SCHWÄBISCH GMÜND (1st crossing of the finish line)		16:12	16:22	16:33
14	160.6		WASTE ZONE 4		16:19	16:29	16:41
9.7	164.9		SCHWÄBISCH GMÜND (2 nd crossing of the finish line)		16:25	16:36	16:47
4.4	170.2		WASTE ZONE 5		16:32	16:43	16:55
1.5	173.1		OBERBETTRINGEN		16:36	16:47	17:00
0	174.6		SCHWÄBISCH GMÜND		16:38	16:49	17:02