







KILOMETER KILOMETERS		STAGE 3				
Zu fahren To be run	Gefahren Run			42 km/h	40 km/h	38 km/h
BADEN-WÜRTTEMBERG						
SCHWÄBISCH GMÜND						
		MARKT PLATZ	SCHWÄBISCH GMÜND Neutralisierter Start / Neutralised start	11:30	11:30	11:30
			Königsturmstrasse			
211.1	0	K3334	SCHWÄBISCH GMÜND Scharfer Start / Real start ▶	11:50	11:50	11:50
211	0.1		Schwäbisch Gmünd (K3334-VC-K3329)	11:50	11:50	11:50
208	3.1	K3329	Radelstetten	11:54	11:54	11:55
LANDKREIS GÖPPINGEN						
206.1	5	K1450	Maitis (GÖPPINGEN)	11:57	11:57	11:57
203.2	7.9		Wäschenbeuren (WÄSCHENBEUREN)	12:01	12:01	12:02
200.2	10.9	B297	Birenbach	12:05	12:05	12:06
197.4	13.7		Rechberghausen	12:09	12:09	12:10
GÖPPINGEN						
194.8	16.3		Faurndau (GÖPPINGEN)	12:12	12:13	12:14
LANDKREIS GÖPPINGEN						
189.2	21.9	K1414	Sparwiesen (UHINGEN)	12:20	12:21	12:23
185.6	25.5		Hattenhofen	12:25	12:26	12:28
LANDKREIS ESSLINGEN						
181.3	29.8	K1265	Ohmden	12:31	12:33	12:35
179.6	31.5		Holzmaden	12:33	12:35	12:37
177.2	33.9		Weilheim an der Teck	12:36	12:38	12:41
174.3	36.8		WASTE ZONE 1 🗑️	12:40	12:42	12:45
168.8	42.3		OCHSENWANG ⬆️	12:48	12:50	12:53
168.7	42.4		Ochsenwang (BISSINGEN AN DER TECK)	12:48	12:50	12:53
163.9	47.2		Schopfloch (LENNINGEN)	12:54	12:57	13:01
LANDKREIS REUTLINGEN						
156.5	54.6	L252	Böhringen (RÖMERSTEIN)	13:04	13:08	13:12
147.2	62.9	B28	Bad Urach	13:18	13:22	13:27
141	70.1		BAD URACH-SIRCHINGEN ⬆️	13:24	13:28	13:33
139.7	71.4		Upfingen (SANKT JOHANN)	13:26	13:30	13:35
137.3	73.8		Lonsingen (SANKT JOHANN)	13:27	13:32	13:37
134.3	76.8	K6711	WASTE ZONE 2 🗑️	13:31	13:35	13:41
133.6	77.5		Ohnastetten (SANKT JOHANN)	13:35	13:40	13:45
129.6	81.5		Holzelfingen (LICHTENSTEIN)	13:36	13:41	13:46
126.8	84.3	L387	Unterhausen (LICHTENSTEIN)	13:41	13:46	13:52
122.6	88.5		TRAIFFELBERG ⬆️	13:45	13:50	13:56
120.5	90.6	B313	Grossengstingen (ENGSTINGEN)	13:51	13:56	14:03
111.1	100	L382	Sonnenbühl	13:53	13:59	14:06
ZOLLERNALBKREIS						
108.1	103		Stetten	14:10	14:17	14:24
99.7	111.4		Burladingen	14:22	14:29	14:37
98.6	112.5		Railroads crossing	14:23	14:30	14:38
94.4	116.7	K7102	WASTE ZONE 3 🗑️	14:29	14:37	14:45
92.9	118.2		Hermannsdorf	14:31	14:39	14:47
89.4	121.7	L449	Bitz	14:36	14:44	14:52
82.9	128.2		Albstadt	14:45	14:53	15:02
77	134.1		ALBSTADT ⬆️	14:53	15:01	15:11
73.9	137.2		Messstetten	14:57	15:06	15:16

68.1	143		Unterdigisheim		15:05	15:14	15:24
66.1	145		Oberdigisheim		15:08	15:17	15:27
63.3	147.8		Obernheim		15:12	15:21	15:32
60.1	151		Tanneck		15:16	15:26	15:36
LANDKREIS TUTTLINGEN							
56.2	154.9		Deilingen		15:21	15:31	15:42
ZOLLERNALBKREIS							
51.6	159.5	K7134	SCHÖRZINGEN		15:27	15:38	15:49
51.6	159.5		Schörzingen (SCHÖMBERG)		15:27	15:38	15:49
LANDKREIS ROTTWEIL							
47.9	163.2	K5542	WASTE ZONE 4		15:32	15:43	15:55
46.3	164.8		Feckenhausen		15:35	15:45	15:57
43.6	167.5		Göllsdorf		15:38	15:49	16:01
42	169.1		Rottweil		15:40	15:51	16:04
37.5	173.6		Lauffen Ob Rottweil		15:47	15:58	16:10
35.7	175.4		Deisslingen		15:49	16:01	16:13
SCHWARZWALD-BAAR-KREIS							
29.7	181.4		Dauchingen		15:57	16:09	16:22
VILLINGEN-SCHWENNINGEN							
23.1	188		SCHWENNINGEN		16:06	16:18	16:32
20	191.1	K5707	Weilersbach		16:11	16:23	16:37
15	196.1	OBER-ESCH-ACH	WASTE ZONE 5		16:19	16:32	16:46
12.6	198.5		Final circuit entrance		16:21	16:34	16:48
8	203.1		VILLINGEN-SCHWENNINGEN (1st crossing of the finish line)		16:27	16:40	16:55
0	211.1		VILLINGEN-SCHWENNINGEN		16:38	16:51	17:07