







KILOMETER KILOMETERS		STAGE 4						
Zu fahren To be run	Gefahren Run					44 km/h	42 km/h	40 km/h
<b>RHEINLAND-PFALZ</b>								
<b>LANDKREIS SÜDLICHE WEINSTRASSE</b>								
		<b>HAUPT STRASSE</b>	<b>ANNWEILER AM TRIFELS Neutralisierter Start / Neutralised start</b>		<b>12:10</b>	<b>12:10</b>	<b>12:10</b>	
			Albersweiler					
			Railroads crossing		<b>12:27</b>	<b>12:27</b>	<b>12:26</b>	
<b>182.7</b>	<b>0</b>	<b>L507</b>	<b>ANNWEILER AM TRIFELS Scharfer Start / Real start</b>		<b>12:30</b>	<b>12:30</b>	<b>12:30</b>	
182.1	0.6		Frankweiler		12:31	12:31	12:31	
<b>LANDAU IN DER PFALZ</b>								
177.7	5		Nussdorf (LANDAU IN DER PFALZ)		12:37	12:37	12:37	
<b>LANDKREIS SÜDLICHE WEINSTRASSE</b>								
172.7	10	K54	Roschbach		12:44	12:44	12:45	
170	12.7		Böchingen		12:47	12:48	12:49	
169	13.7		Flemlingen		12:49	12:50	12:51	
167.5	15.2		Hainfeld		12:51	12:52	12:53	
165.6	17.1		Rhodt unter Rietburg		12:53	12:54	12:56	
161.7	21		Edenkoben		12:59	13:00	13:01	
158.9	23.8	L512	Maikammer (L512-VC-L515-L514-L499)		13:02	13:04	13:06	
<b>151.4</b>	<b>31.3</b>		<b>KALMIT</b>		<b>13:13</b>	<b>13:15</b>	<b>13:17</b>	
<b>LANDKREIS BAD DÜRKHEIM</b>								
140.6	42.1		Railroads crossing		13:27	13:30	13:33	
<b>140.4</b>	<b>42.3</b>	<b>L499</b>	<b>WASTE ZONE 1</b>		<b>13:28</b>	<b>13:30</b>	<b>13:33</b>	
138.7	44		Helmbach		13:30	13:33	13:36	
135.8	46.9		Appenthal		13:34	13:37	13:40	
134.8	47.9		Elmstein		13:35	13:38	13:42	
131.6	51.1	K19	Iggelbach		13:40	13:43	13:47	
<b>LANDKREIS KAISERSLAUTERN</b>								
120.2	62.5		Johanniskreuz		13:55	13:59	14:04	
<b>LANDKREIS SÜDWESTPFALZ</b>								
110.8	71.9	L499	Heltersberg		14:08	14:13	14:18	
<b>108.8</b>	<b>73.9</b>		<b>HELTERSBERG</b>		<b>14:11</b>	<b>14:15</b>	<b>14:21</b>	
107.6	75.1	K31	Geiselberg		14:12	14:17	14:23	
103.1	79.6		Horbach		14:18	14:24	14:29	
101.7	81		Steinalben		14:20	14:26	14:31	
99.2	83.5		Hermersberg		14:24	14:29	14:35	
<b>98.3</b>	<b>84.4</b>		<b>WASTE ZONE 2</b>		<b>14:25</b>	<b>14:31</b>	<b>14:37</b>	
95.6	87.1	L473	Harsberg (WESELBERG)		14:29	14:34	14:41	
92.7	90		Saalstadt		14:33	14:39	14:45	
89.6	93.1		Wallhalben		14:37	14:43	14:50	
85	97.7	L469	Winterbach		14:43	14:49	14:56	
83.5	99.2		Niederhausen (WINTERBACH (PFALZ))		14:45	14:52	14:59	
<b>78.5</b>	<b>104.2</b>		<b>GROSSBUNDENBACH</b>		<b>14:52</b>	<b>14:59</b>	<b>15:06</b>	
77.9	104.8		Grossbundenbach		14:53	15:00	15:07	
<b>ZWEIBRÜCKEN</b>								
75.4	107.3		Mörsbach		14:56	15:03	15:11	
69.1	113.6	L465	Zweibrücken		15:05	15:12	15:20	
<b>SAARLAND</b>								
<b>SAARPFALZ-KREIS</b>								
61.6	121.1		Schwarzenacker (HOMBURG)		15:15	15:23	15:32	
59.3	123.4		Blieskastel		15:18	15:26	15:35	
55.2	127.5		Lautzkirchen		15:24	15:32	15:41	

54.1	128.6		Railroads crossing		15:25	15:33	15:42
<b>53.6</b>	<b>129.1</b>		<b>WASTE ZONE 3</b>		<b>15:26</b>	<b>15:34</b>	<b>15:44</b>
51.1	131.6		Niederwürzbach		15:29	15:38	15:47
47.3	135.4		Seelbach		15:35	15:43	15:53
44	138.7		Ommersheim (MANDELBACHTAL)		15:39	15:48	15:58
<b>38</b>	<b>144.7</b>		<b>ORMESHEIM</b>		<b>15:47</b>	<b>15:57</b>	<b>16:07</b>
33.4	149.3		Bliesmengen-Bolchen (MANDELBACHTAL)		15:54	16:03	16:14
<b>SAARBRÜCKEN</b>							
31.2	151.5		Bliesransbach (KLEINBLITTERSDORF)		15:57	16:06	16:17
25	157.7	B51	Bübingen		16:05	16:15	16:26
<b>18.8</b>	<b>163.9</b>		<b>WASTE ZONE 4</b>		<b>16:13</b>	<b>16:24</b>	<b>16:36</b>
16.1	166.6		SAARBRÜCKEN		16:17	16:28	16:40
15.2	167.5	B41	Entrance final circuit		16:18	16:29	16:41
<b>14.6</b>	<b>168.1</b>		<b>SARRBRÜCKEN (1<sup>st</sup> crossing of the finish line)</b>		<b>16:19</b>	<b>16:30</b>	<b>16:42</b>
7.3	175.4		SARRBRÜCKEN (2 <sup>nd</sup> crossing on the finish line)		16:29	16:41	16:53
<b>4.7</b>	<b>178</b>		<b>SARRBRÜCKEN</b>		<b>16:33</b>	<b>16:44</b>	<b>16:57</b>
<b>0</b>	<b>182.7</b>		<b>SAARBRÜCKEN Heuduckstraße</b>		<b>16:39</b>	<b>16:51</b>	<b>17:04</b>